



Beaufort County Public Works Stormwater Infrastructure Project Summary

Project Summary: South Point Trail

Narrative Description of Project:

Project improved 321 L.F. of drainage system. Installed (2) catch basins, 240 L.F. of outfall pipe. Jetted (2) crossline pipes, (1) driveway pipe and 81 L.F. of outfall pipe. Installed rip rap and sod for erosion control.

Completion: Jun-12

2012-012 / South Point Trail	Labor Hours	Labor Cost	Equipment Cost	Material Cost	Contractor Cost	Indirect Labor	Total Cost
AUDIT / Audit Project	1.5	\$30.72	\$0.00	\$0.00	\$0.00	\$0.00	\$30.72
CLJS / Cleaned up jobsite	24.0	\$510.96	\$52.19	\$106.57	\$0.00	\$0.00	\$669.72
CLPJT / Crossline Pipe - Jetted	8.0	\$175.04	\$88.64	\$36.32	\$0.00	\$0.00	\$300.00
HAUL / Hauling	86.0	\$1,842.12	\$1,144.66	\$3,222.39	\$0.00	\$0.00	\$6,209.17
NONPRO / Non-Professional Services	0.0	\$0.00	\$0.00	\$0.00	\$761.37	\$0.00	\$761.37
OFPI / Outfall Pipe - Installation	177.0	\$4,202.89	\$595.51	\$4,278.53	\$0.00	\$0.00	\$9,076.93
OFPR / Outfall Pipe - Repaired	64.0	\$1,390.00	\$172.47	\$715.04	\$0.00	\$0.00	\$2,277.51
PRRECON / Project Reconnaissance	49.5	\$1,210.56	\$116.27	\$88.62	\$0.00	\$0.00	\$1,415.45
SI / Sod - Installation	64.0	\$1,393.99	\$119.94	\$1,053.49	\$0.00	\$0.00	\$2,567.42
STAGING / Staging Materials	19.0	\$442.86	\$36.63	\$45.98	\$0.00	\$0.00	\$525.47
UTLOC / Utility locates	1.0	\$20.48	\$0.00	\$0.00	\$0.00	\$0.00	\$20.48
WSDR / Workshelf - Dressed	39.0	\$862.21	\$100.31	\$78.13	\$0.00	\$0.00	\$1,040.65
WSL / Workshelf - Level	28.0	\$573.44	\$413.89	\$178.83	\$0.00	\$0.00	\$1,166.16
Indirect Labor, Services and Supplies	0.0	\$0.00	\$0.00	\$0.00	\$0.00	\$8,716.09	\$8,716.09
2012-012 / South Point Trail Sub Total	561.0	\$12,655.27	\$2,840.51	\$9,803.89	\$761.37	\$8,716.09	\$34,777.13
 Grand Total	 561.0	 \$12,655.27	 \$2,840.51	 \$9,803.89	 \$761.37	 \$8,716.09	 \$34,777.13

Before



During



After



Project: South Point Trail

Activity: Drainage Maintenance














Project #:
2012-012

Township: Lady's Island

Completed:
June 2012

Legend

Drainage Type

-  River
-  Stream
-  Outfall
-  Lateral
-  Lateral Pipe
-  Roadside
-  Roadside Pipe
-  Crossline
-  D/W
-  Access
-  Piped
-  Bleeder
-  Parcels



0 55 110 220 330 440
Feet

1 inch = 188 feet

Prepared By: BC Stormwater Management Utility
Date Print: 7/2/12
File: C:/sethdata/projects/projectmaps/South Point Trail 12-012